

- EIA REPORT**
- Legend:**
- City Boundary
  - Assessment Boundary
  - Proposed N6 GCRR
  - Proposed Culvert (C)
  - Proposed Attenuation Pond / Infiltration Basin
  - Proposed Stream Diversion
  - Drainage Network Sections
  - S00 Catchment Reference Section
  - Drainage Outfall

For Continuation see Dwg. No. Figure 11.5.102

© National Mapping Division of Taithe Éireann. All rights reserved. Licence number CYAL5033446

Clients

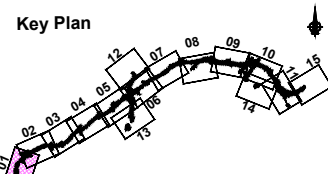
An Roinn Iompair  
Department of Transport

Tionscadal Éireann  
Project Ireland  
2040

Galway City  
Transport Project

Comhairle Chontae na Gaillimhe  
Galway County Council

TII



Consultant

**ARUP**

Corporate House  
City East Business Park  
Ballybrit, Galway, Ireland.

Tel +353 (0)91 460675  
www.N6GalwayCity.ie  
www.arup.ie

Job Title

**N6 Galway City Ring Road**

Scale

1:5000 @ A3

Date:

February 2025

I1	28/02/2025	SK	EC	MH
Issue	Date	By	Chkd	Appd

Drawing Title

**Project Plan Layout and Drainage Network**

Sheet 1 of 15

Drawing Status

**For Information**

Job No

**233985**

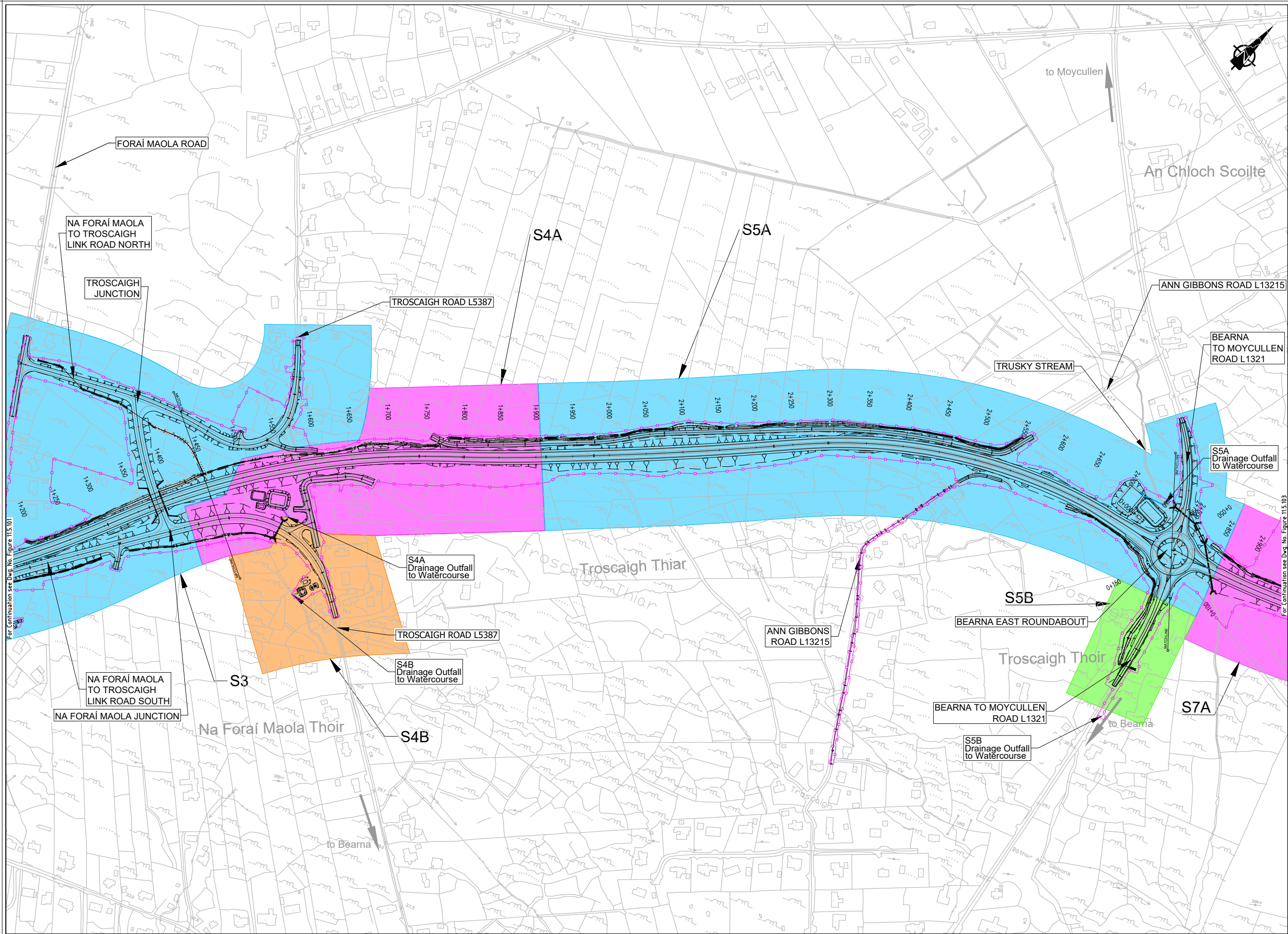
Drawing No

**Figure 11.5.101**

Issue

**11**





EIA REPORT

Legend:

City Boundary

Assessment Boundary

Proposed N6 GCRR

Proposed Culvert (C)

Proposed Attenuation Pond / Infiltration Basin

Proposed Stream Diversion

Drainage Network Sections

S00 Catchment Reference Section

Drainage Outfall

© National Mapping Division of Taithe Éireann. All rights reserved. Licence number CYAL5033446

Clients

An Roinn Iompair  
Department of Transport

Tionscadal Éireann  
Project Ireland  
2040

Galway City  
Transport Project

Comhairle Chontae na Gaillimhe  
Galway County Council

TII

Consultant

ARUP

Corporate House  
City East Business Park  
Ballybrit, Galway, Ireland.

Tel +353 (0)91 460675  
www.N6GalwayCity.ie  
www.arup.ie

Job Title

N6 Galway City Ring Road

Scale

1:5000 @ A3

Date:

February 2025

I1	28/02/2025	SK	EC	MH
Issue	Date	By	Chkd	Appd

Drawing Title

Project Plan Layout  
and Drainage Network  
Sheet 2 of 15

Drawing Status

For Information

Job No

233985

Drawing No

Figure 11.5.102

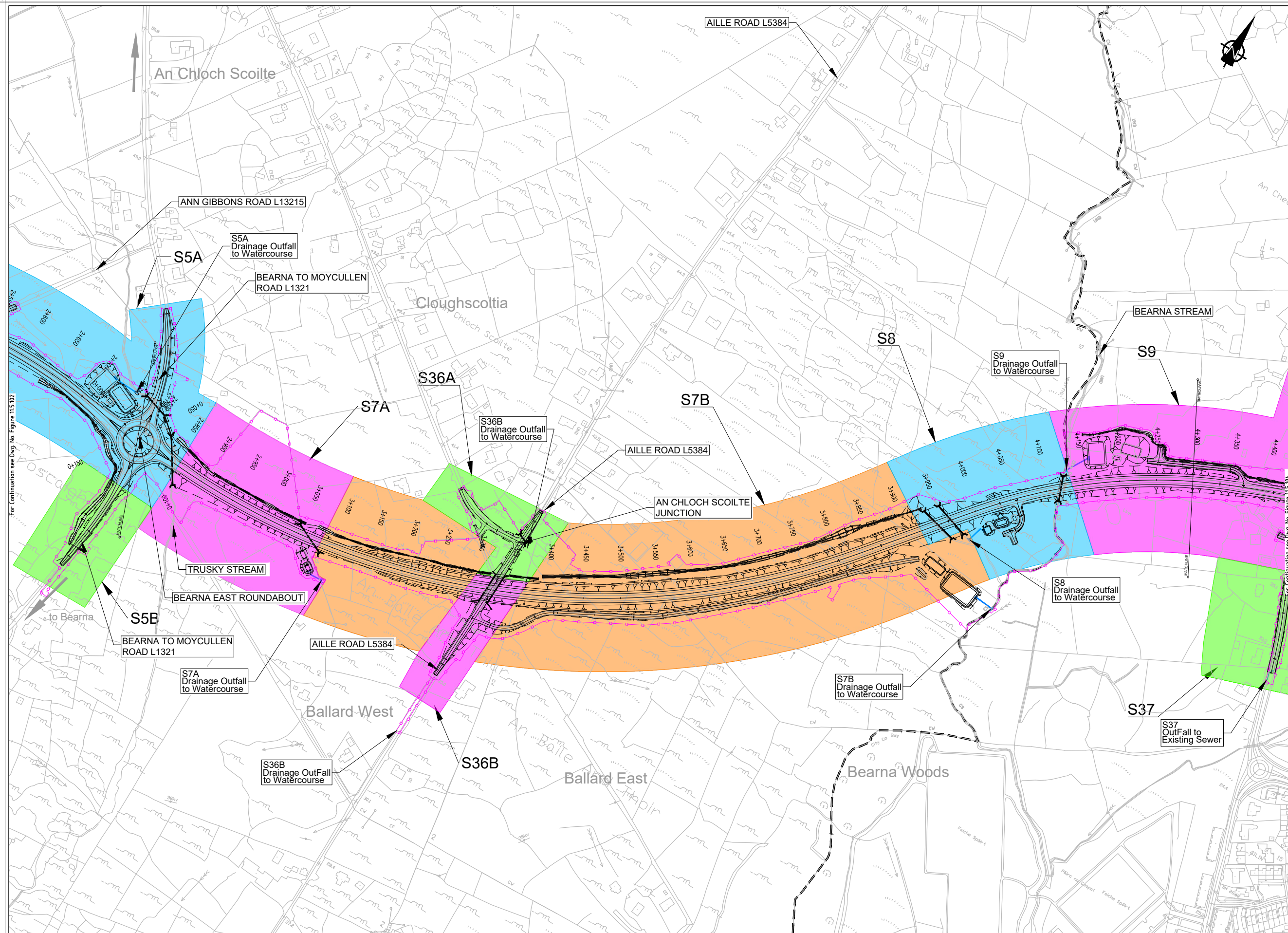
Issue

11

Do not scale  
\\global\europa\dublin\jobs\233000\233985-004 - Internal\4-02 Drawings\4-02-19 Environmental\Update\2024\EIA N6GCRR\6.3-2024 Hydrology\EIS Figure 11.5.101 to 11.5.115\_2024.dwg

© Arup



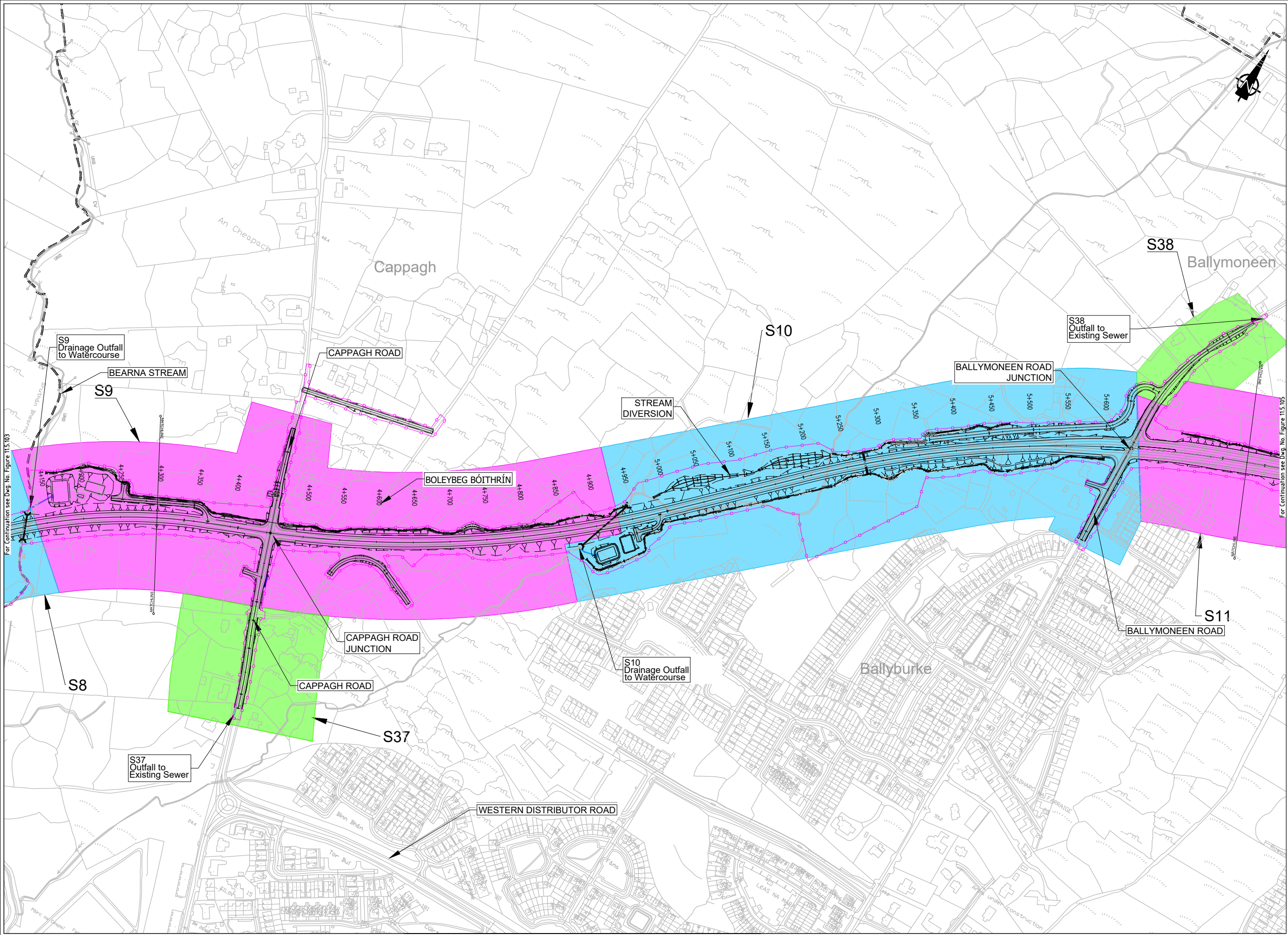


## EIA REPORT

## Legend:

- City Boundary
- Assessment Boundary
- Proposed N6 GCRR
- Proposed Culvert (C)
- Proposed Attenuation Pond / Infiltration Basin
- Proposed Stream Diversion
- Drainage Network Sections
- S00 Catchment Reference Section
- Drainage Outfall





EIA REPORT

Legend:

City Boundary

Assessment Boundary

Proposed N6 GCRR

Proposed Culvert (C)

Proposed Attenuation Pond / Infiltration Basin

Proposed Stream Diversion

Drainage Network Sections

S00 Catchment Reference Section

Drainage Outfall

National Mapping Division of Taithe Éireann. All rights reserved. Licence number CYAL50333446

Clients

An Roinn Iompair  
Department of Transport

Comhairle Chontae na Gaillimhe  
Galway County Council

Tionscadal Éireann  
Project Ireland  
2040

Comhairle Chontae na Gaillimhe  
Galway County Council

Comhairle Chontae na Gaillimhe  
Galway County Council

Comhairle Chontae na Gaillimhe  
Galway County Council

Key Plan

Consultant

ARUP

Corporate House  
City East Business Park  
Ballybrit, Galway, Ireland.

Tel +353 (0)91 460675  
www.N6GalwayCity.ie  
www.arup.ie

Job Title

N6 Galway City Ring Road

Scale

1:5000 @ A3

Date:

February 2025

Issue

11

Date

28/02/2025

By

SK

Chkd

EC

Appd

MH

Drawing Title

Project Plan Layout  
and Drainage Network  
Sheet 4 of 15

Drawing Status

For Information

Job No

233985

Drawing No

Figure 11.5.104

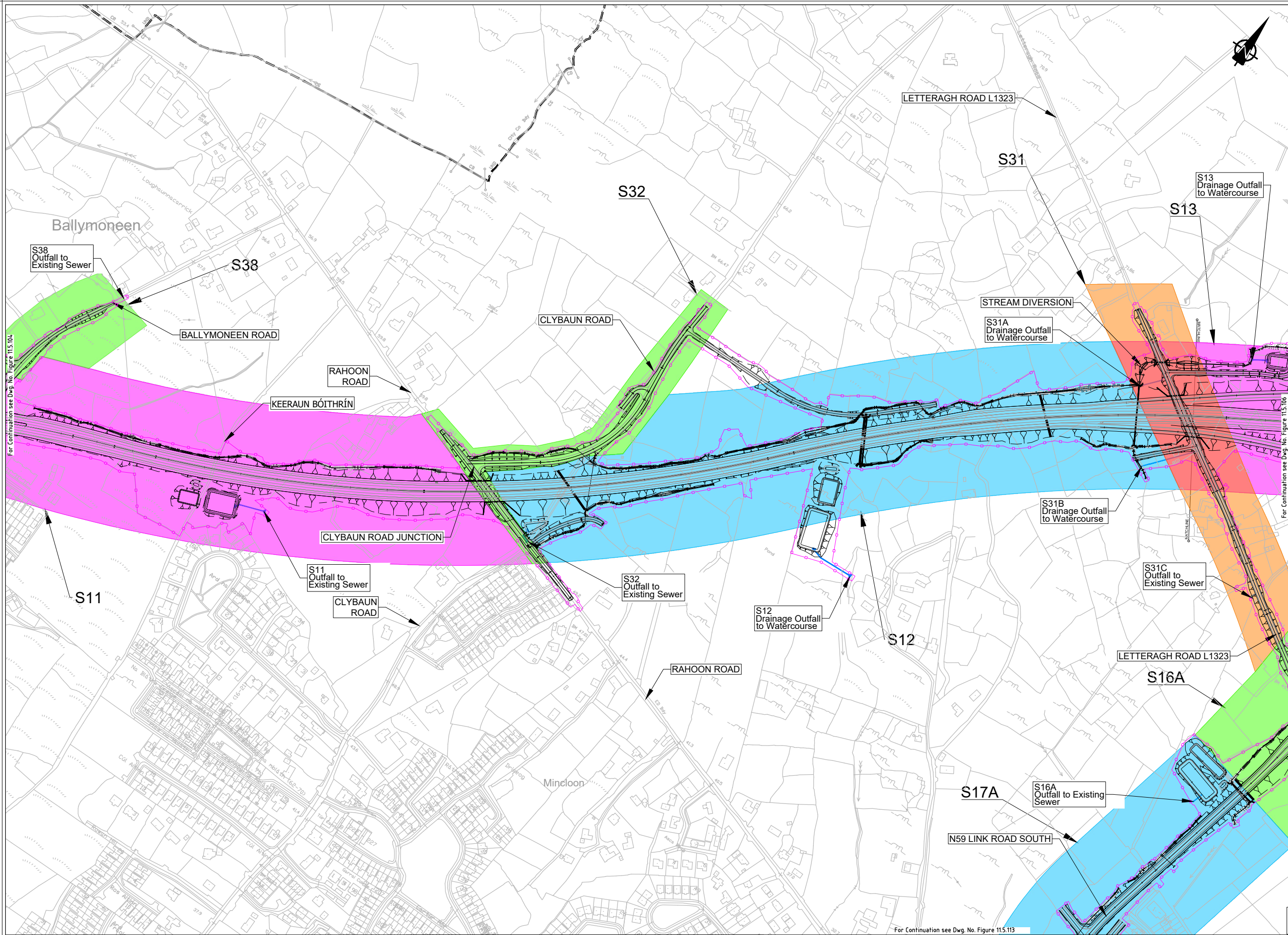
Issue

11

Do not scale  
\\global\europa\dublin\jobs\233000\233985-004 - Internal\4-02 Drawings\4-02-19 Environmental\Update\2024\EA N6GCRR\6.3-2024 Hydrology\EIS Figure 11.5.101 to 11.5.115\_2024.dwg

© Arup





**EIA REPORT**

Legend:

- City Boundary
- Assessment Boundary
- Proposed N6 GCRR
- Proposed Culvert (C)
- Proposed Attenuation Pond / Infiltration Basin
- Proposed Stream Diversion
- Drainage Network Sections
- S00 Catchment Reference Section
- Drainage Outfall

© National Mapping Division of Taithe Éireann. All rights reserved. Licence number CYAL5033446

Clients

An Roinn Iompair  
Department of Transport

Tionscadal Éireann  
Project Ireland  
2040

Comhairle Chontae na Gaillimhe  
Galway County Council

Key Plan

Consultant

**ARUP**

Corporate House  
City East Business Park  
Ballybrit, Galway, Ireland.

Tel +353 (0)91 460675  
www.N6GalwayCity.ie  
www.arup.ie

Job Title

N6 Galway City Ring Road

Scale

1:5000 @ A3

Date:

February 2025

I1	28/02/2025	SK	EC	MH
Issue	Date	By	Chkd	Appd

Drawing Title

Project Plan Layout

Sheet 5 of 15

Drawing Status

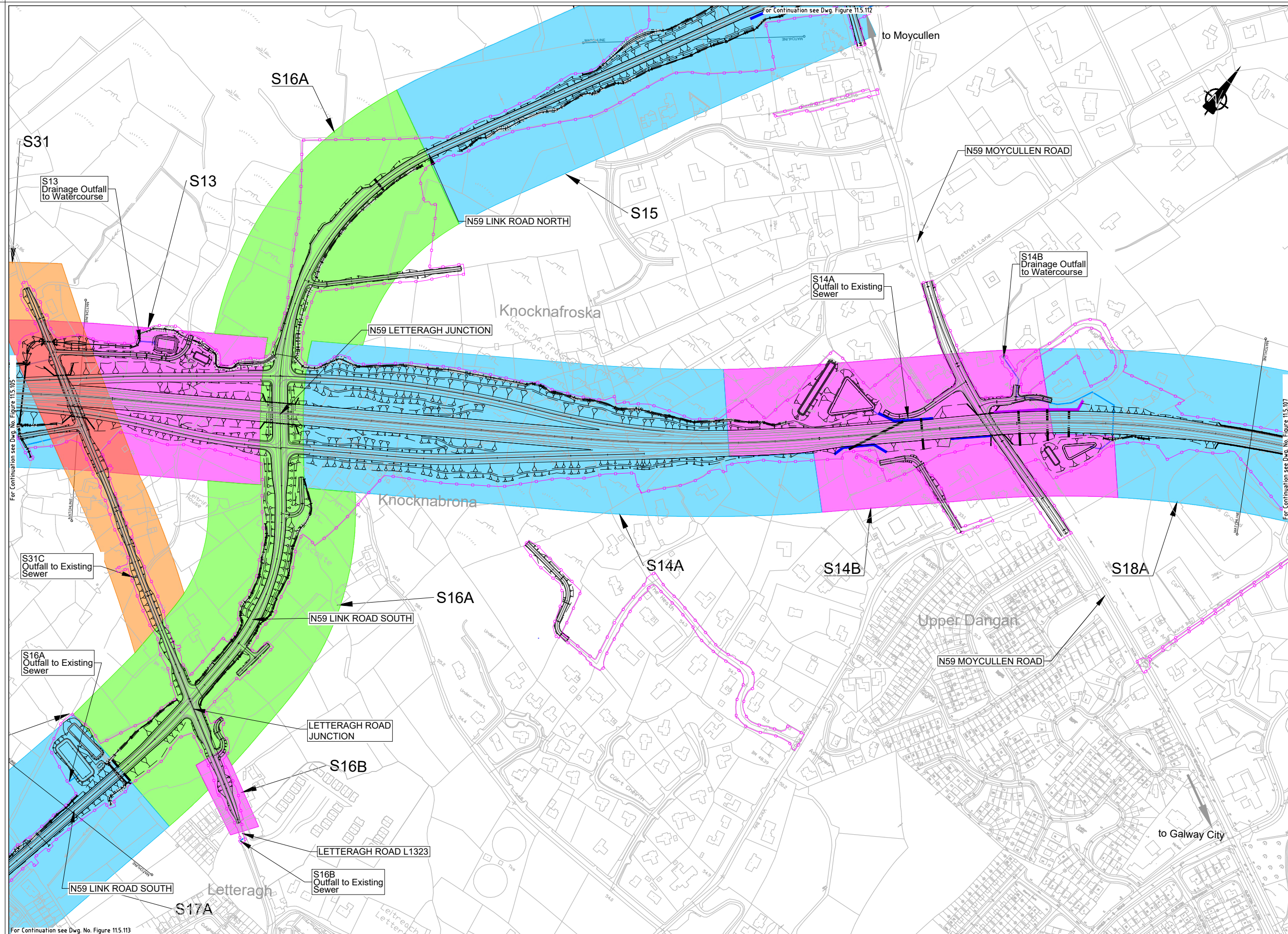
**For Information**

Job No	Drawing No	Issue
233985	Figure 11.5.105	11

Do not scale  
\\global\europa\dublin\jobs\233000\233985-004 - Internal\4-02 Drawings\4-02-19 Environmental\Update\2024\EIA N6GCRR\6.3-2024 Hydrology\EIS Figure 11.5.101 to 11.5.115\_2024.dwg

© Arup



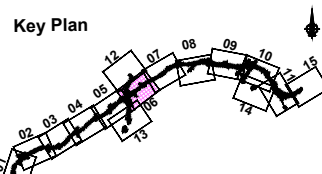


## EIA REPORT

## Legend:

- City Boundary
- Assessment Boundary
- Proposed N6 GCRR
- Proposed Culvert (C)
- Proposed Attenuation Pond / Infiltration Basin
- Proposed Stream Diversion
- Drainage Network Sections
- S00 Catchment Reference Section
- Drainage Outfall

© National Mapping Division of Taithe Éireann. All rights reserved. Licence number CYAL50333446



Job Title  
N6 Galway City Ring Road

Scale  
1:5000 @ A3  
Date  
February 2025

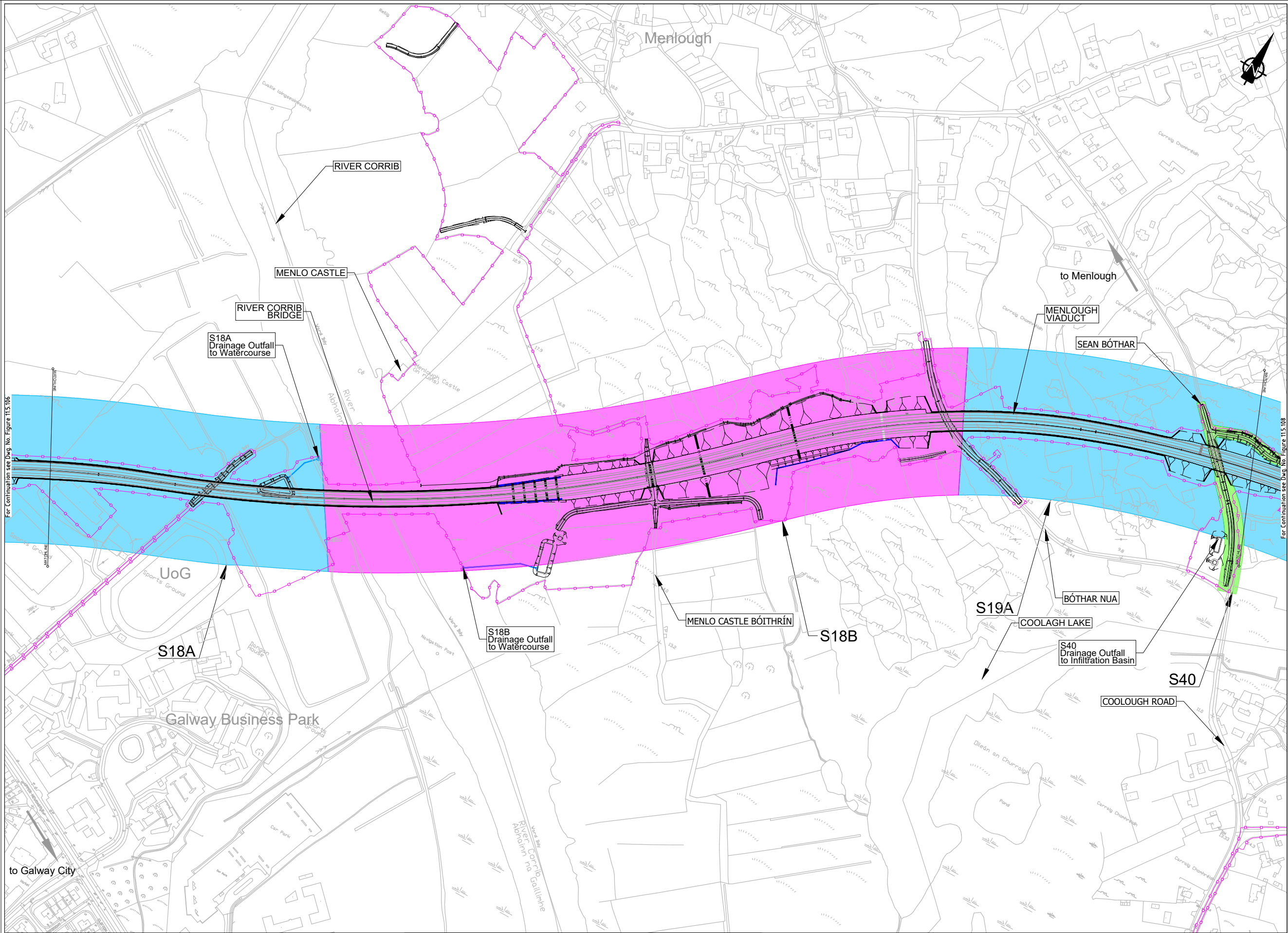
Issue	Date	By	Chkd	Appd
I1	28/02/2025	SK	EC	MH

Drawing Title  
Project Plan Layout  
and Drainage Network  
Sheet 6 of 15

Drawing Status  
For Information

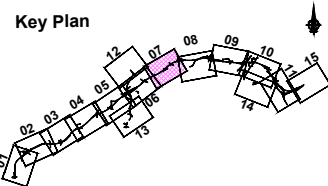
Job No 233985	Drawing No Figure 11.5.106	Issue 11
------------------	-------------------------------	-------------





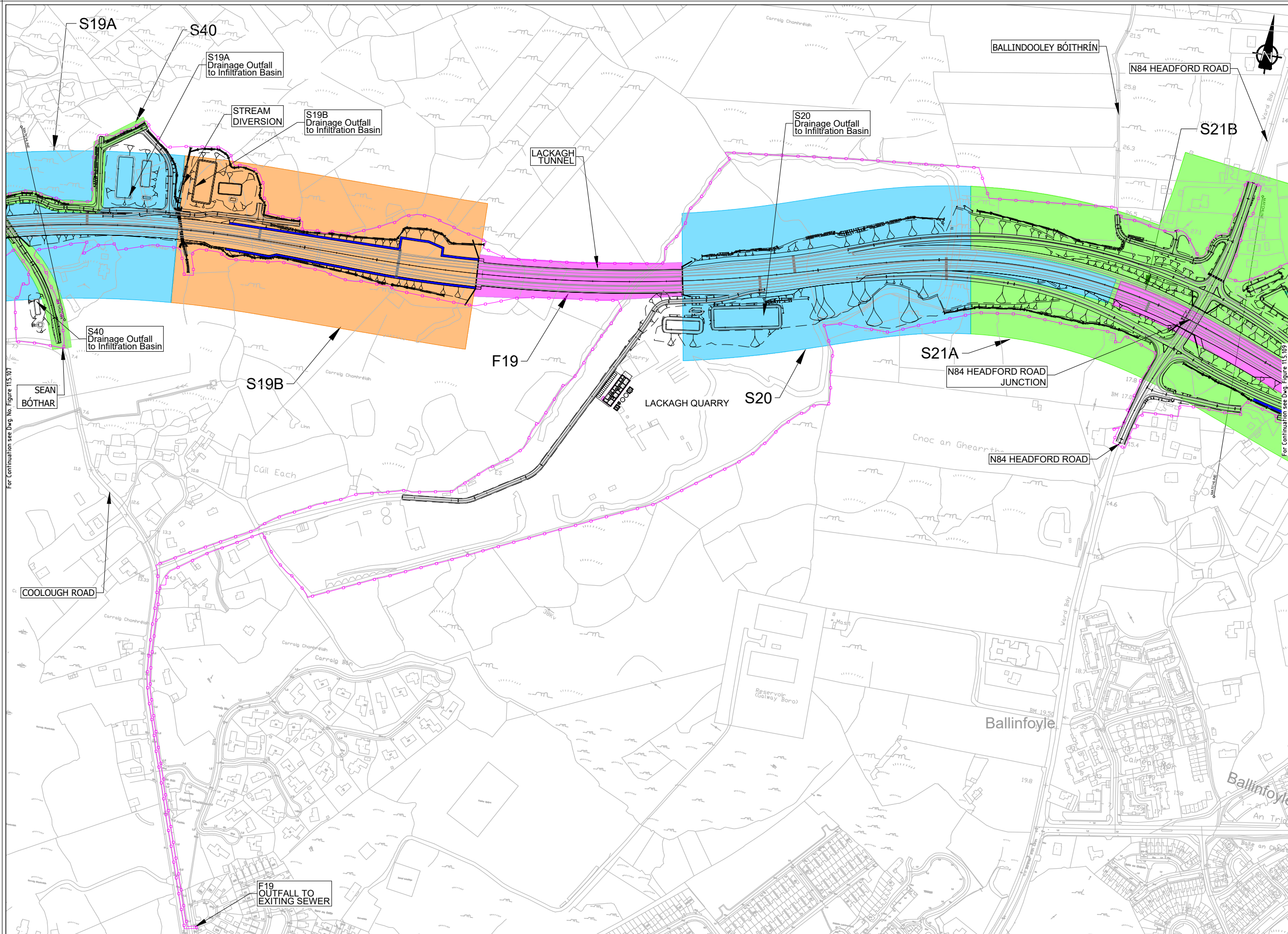
EIA REPORT

- Legend:
- City Boundary
  - Assessment Boundary
  - Proposed N6 GCRR
  - Proposed Culvert (C)
  - Proposed Attenuation Pond / Infiltration Basin
  - Proposed Stream Diversion
  - Drainage Network Sections
  - S00 Catchment Reference Section
  - Drainage Outfall



11	28/02/2025	SK	EC	MH
Issue	Date	By	Chkd	Appd





EIA REPORT

Legend:

- City Boundary
- Assessment Boundary
- Proposed N6 GCRR
- Proposed Culvert (C)
- Proposed Attenuation Pond / Infiltration Basin
- Proposed Stream Diversion
- Drainage Network Sections
- S00 Catchment Reference Section
- Drainage Outfall

© National Mapping Division of Taithe Éireann. All rights reserved. Licence number CYAL5033446

Clients

An Roinn Iompair

Department of Transport

Tionscadal Éireann

Project Ireland

2040

Comhairle Chontae na Gaillimhe

Galway County Council

TII

Forseasgaíocht Éireann

Transport Infrastructure Ireland

Consultant

ARUP

Corporate House

City East Business Park

Ballybrit, Galway, Ireland.

Tel +353 (0)91 460675

www.N6GalwayCity.ie

www.arup.ie

Job Title

N6 Galway City Ring Road

Scale

1:5000 @ A3

Date:

February 2025

I1	28/02/2025	SK	EC	MH
Issue	Date	By	Chkd	Appd

Drawing Title

Project Plan Layout and Drainage Network

Sheet 8 of 15

Drawing Status

For Information

Job No

233985

Drawing No

Figure 11.5.108

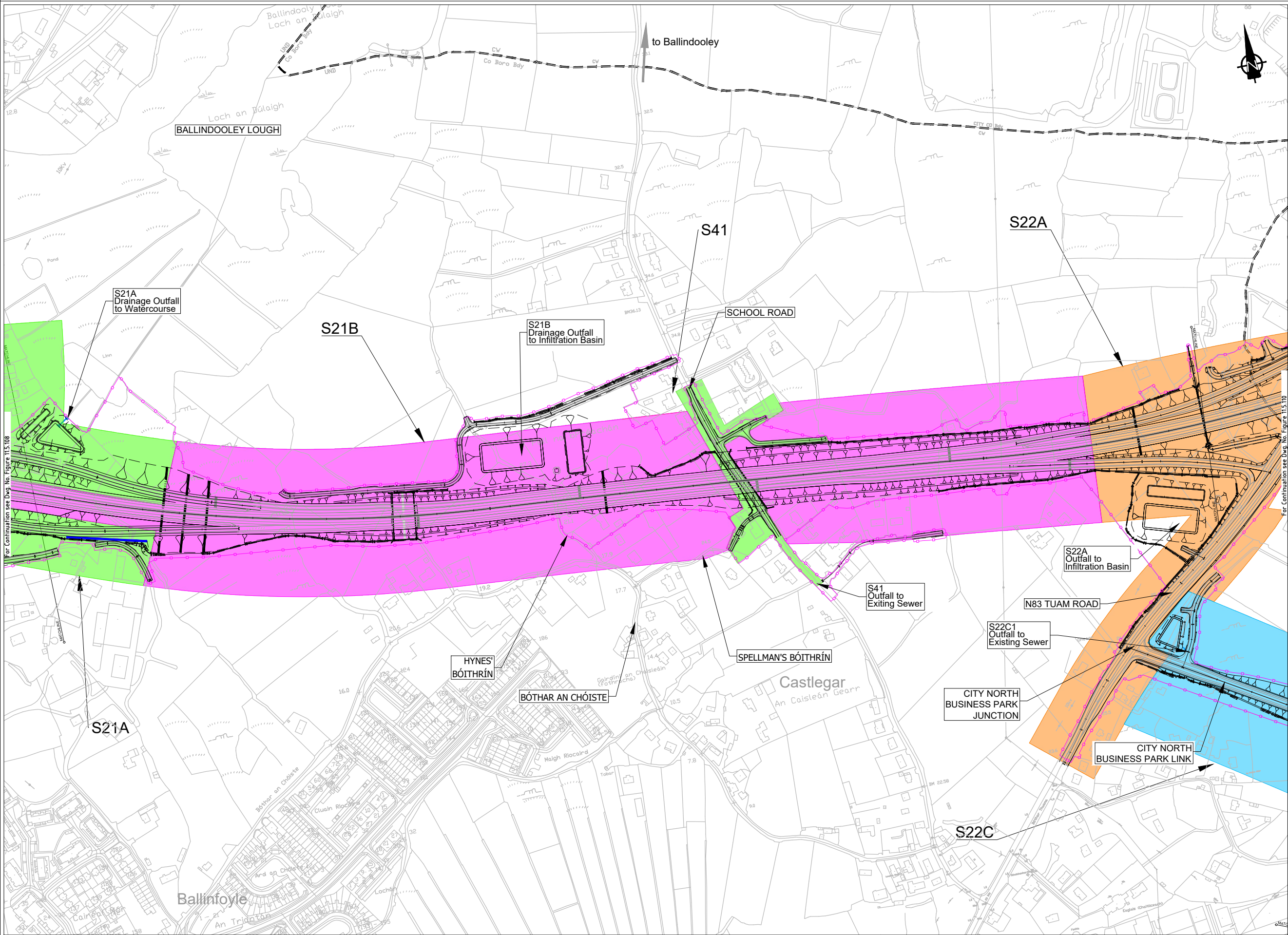
Issue

11

Do not scale  
\\global\europa\dublin\jobs\233000\233985-004 - Internal\4-02 Drawings\4-02-19 Environmental\Update\2024\EA N6GCRR\6.3-2024 Hydrology\EIS Figure 11.5.101 to 11.5.115\_2024.dwg

© Arup





EIA REPORT

Legend:

City Boundary

Assessment Boundary

Proposed N6 GCRR

Proposed Culvert (C)

Proposed Attenuation Pond / Infiltration Basin

Proposed Stream Diversion

Drainage Network Sections

S00 Catchment Reference Section

Drainage Outfall

© National Mapping Division of Taithe Éireann. All rights reserved. Licence number CYAL5033446

Clients

An Roinn Iompair  
Department of Transport

Comhairle Chontae na Gaillimhe  
Galway County Council

Tionscadal Éireann  
Project Ireland  
2040

N6  
Galway City  
Transport Project

TIIP  
Transport Infrastructure  
Investment Programme

Consultant

ARUP

Corporate House  
City East Business Park  
Ballybrit, Galway, Ireland.

Tel +353 (0)91 460675  
www.N6GalwayCity.ie  
www.arup.ie

Job Title

N6 Galway City Ring Road

Scale

1:5000 @ A3

Date:

February 2025

I1	28/02/2025	SK	EC	MH
Issue	Date	By	Chkd	Appd

Drawing Title

Project Plan Layout  
and Drainage Network  
Sheet 9 of 15

Drawing Status

For Information

Job No

233985

Drawing No

Figure 11.5.109

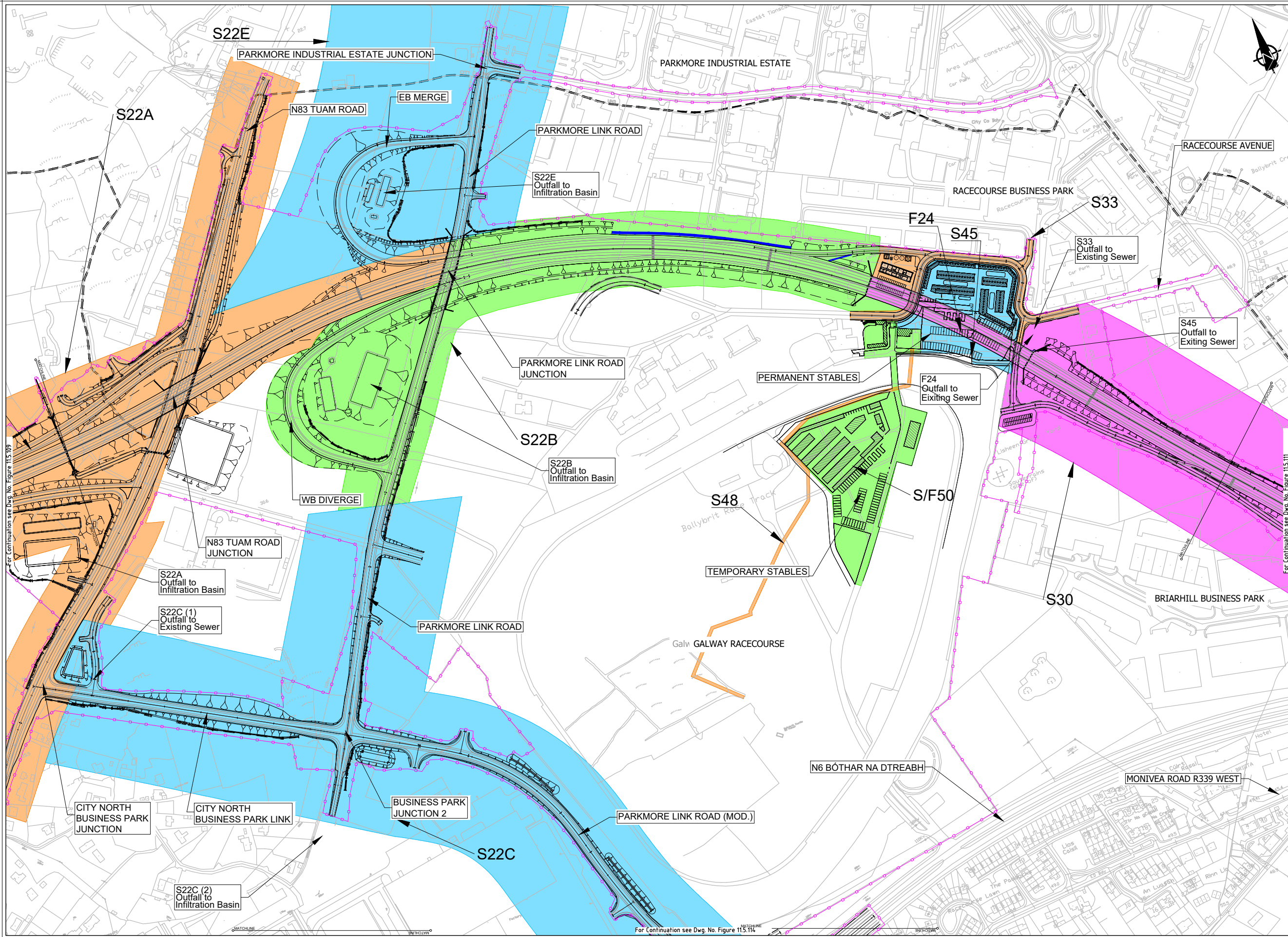
Issue

11

Do not scale  
\\global\europa\dublin\jobs\233000\233985-004 - Internal\4-02 Drawings\4-02-19 Environmental\Update\2024\EA N6GCRR\6.3-2024 Hydrology\EIS Figure 11.5.101 to 11.5.115\_2024.dwg

© Arup





EIA REPORT

Legend:

City Boundary

Assessment Boundary

Proposed N6 GCRR

Proposed Culvert (C)

Proposed Attenuation Pond / Infiltration Basin

Proposed Stream Diversion

Drainage Network Sections

S00 Catchment Reference Section

Drainage Outfall

National Mapping Division of Taithe Éireann. All rights reserved. Licence number CYAL50333446

Clients

An Roinn Iompair  
Department of Transport

Tionscadal Éireann  
Project Ireland  
2040

Comhairle Chontae na Gaillimhe  
Galway County Council

TII

Key Plan

Consultant

ARUP

Corporate House  
City East Business Park  
Ballybrit, Galway, Ireland.

Tel +353 (0)91 460675  
www.N6GalwayCity.ie  
www.arup.ie

Job Title

N6 Galway City Ring Road

Scale

1:5000 @ A3

Date:

February 2025

Drawing Title

Project Plan Layout

Sheet 10 of 15

Drawing Status

For Information

Job No

233985

Drawing No

Figure 11.5.110

Issue

11

11

28/02/2025

SK

EC

MH

Issue

Date

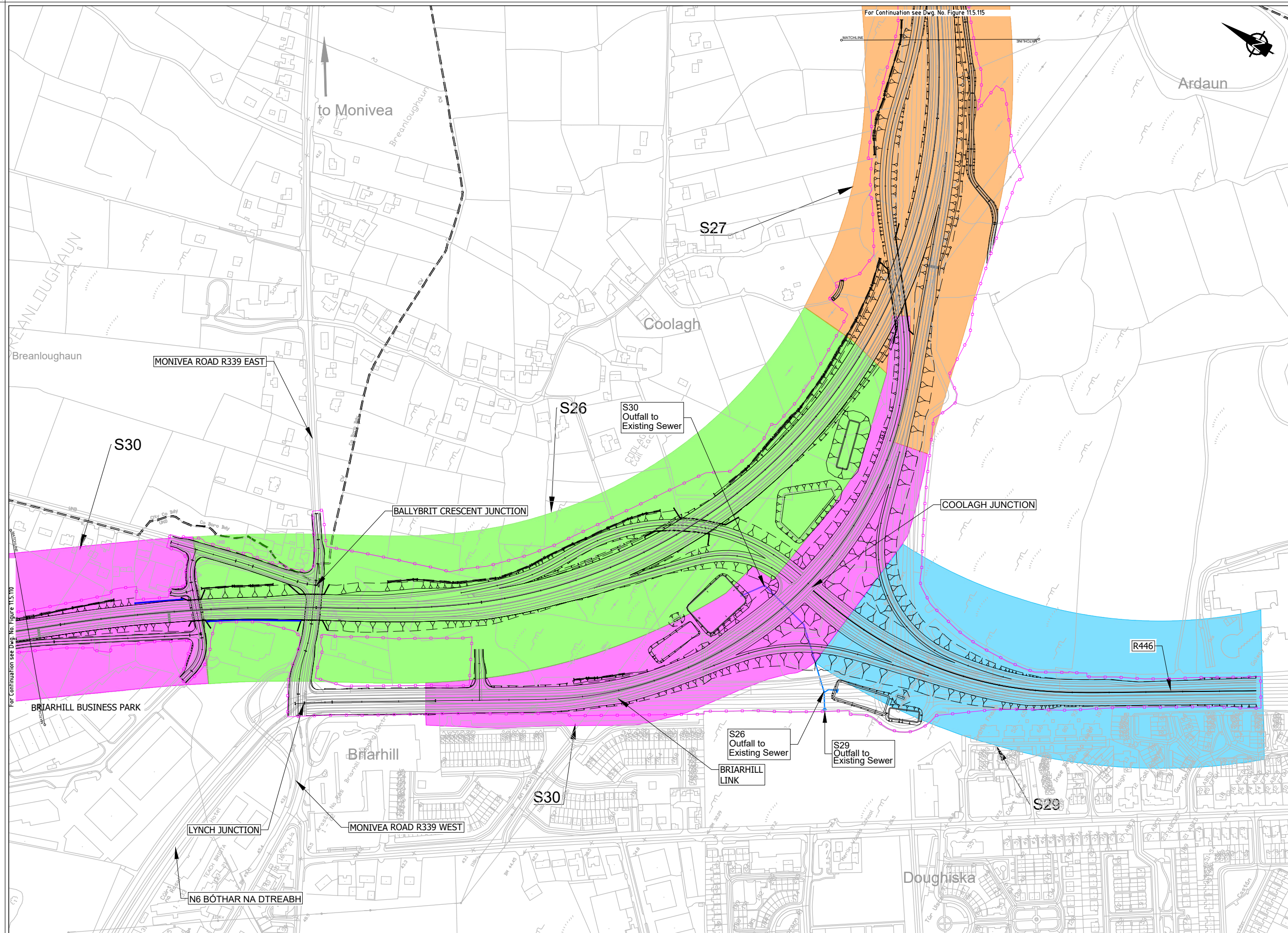
By

Chkd

Appd

Do not scale  
\\global\europa\dublin\jobs\233000\233985-004, Internal\4-02 Drawings\4-02-19 Environmental\Update\2024\4-02 EIA N6GCRR\6.3-2024 Hydrology\EIS Figure 11.5.101 to 11.5.115\_2024.dwg  
© Arup



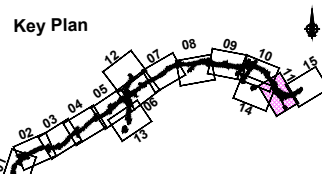


## EIA REPORT

## Legend:

- City Boundary
- Assessment Boundary
- Proposed N6 GCRR
- Proposed Culvert (C)
- Proposed Attenuation Pond / Infiltration Basin
- Proposed Stream Diversion
- Drainage Network Sections
- S00 Catchment Reference Section
- Drainage Outfall

© National Mapping Division of Taithe Éireann. All rights reserved. Licence number CYAL50333446



Job Title  
N6 Galway City Ring Road

Scale  
1:5000 @ A3  
Date  
February 2025

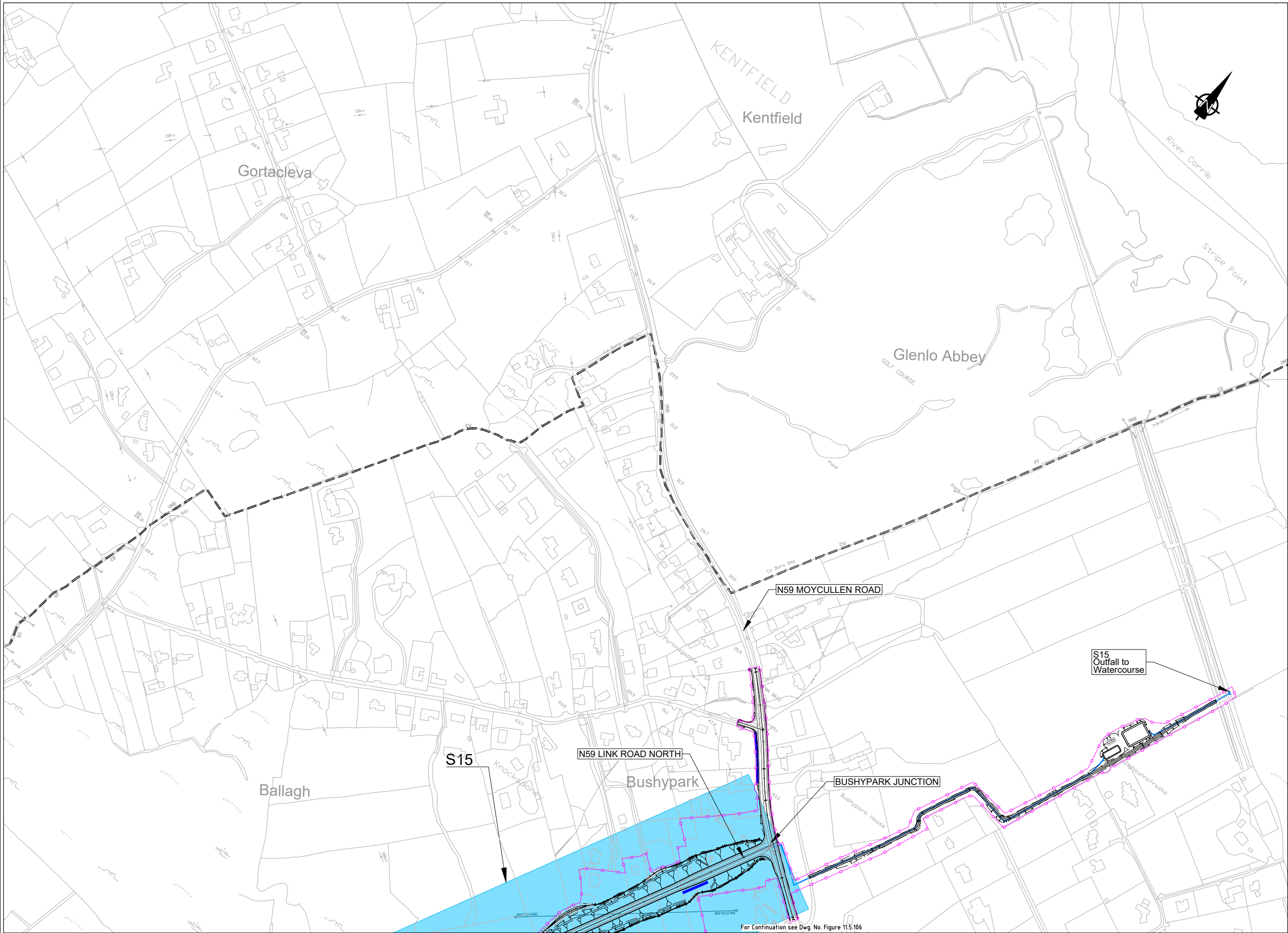
Issue	Date	By	Chkd	Appd
I1	28/02/2025	SK	EC	MH

Drawing Title  
Project Plan Layout  
and Drainage Network  
Sheet 11 of 15

Drawing Status  
For Information

Job No	Drawing No	Issue
233985	Figure 11.5.111	11





EIA REPORT

Legend:

City Boundary

Assessment Boundary

Proposed N6 GCRR

Proposed Culvert (C)

Proposed Attenuation Pond / Infiltration Basin

Proposed Stream Diversion

Drainage Network Sections

S00

Catchment Reference Section

Drainage Outfall

© National Mapping Division of Taithe Éireann. All rights reserved. Licence number CYAL50333446

Clients

An Roinn Iompair  
Department of Transport

Tionscadal Éireann  
Project Ireland  
2040

Comhairle Chontae na Gaillimhe  
Galway County Council

N6

Galway City  
Transport Project

TII

Borradh na hEirann  
Transport Infrastructure Ireland

Consultant

ARUP

Corporate House  
City East Business Park  
Ballybrit, Galway, Ireland.

Tel +353 (0)91 460675  
www.N6GalwayCity.ie  
www.arup.ie

Job Title

N6 Galway City Ring Road

Scale

1:5000 @ A3

Date:

February 2025

I1	28/02/2025	SK	EC	MH
Issue	Date	By	Chkd	Appd

Drawing Title

Project Plan Layout  
and Drainage Network  
Sheet 12 of 15

Drawing Status

For Information

Job No

233985

Drawing No

Figure 11.5.112

Issue

11

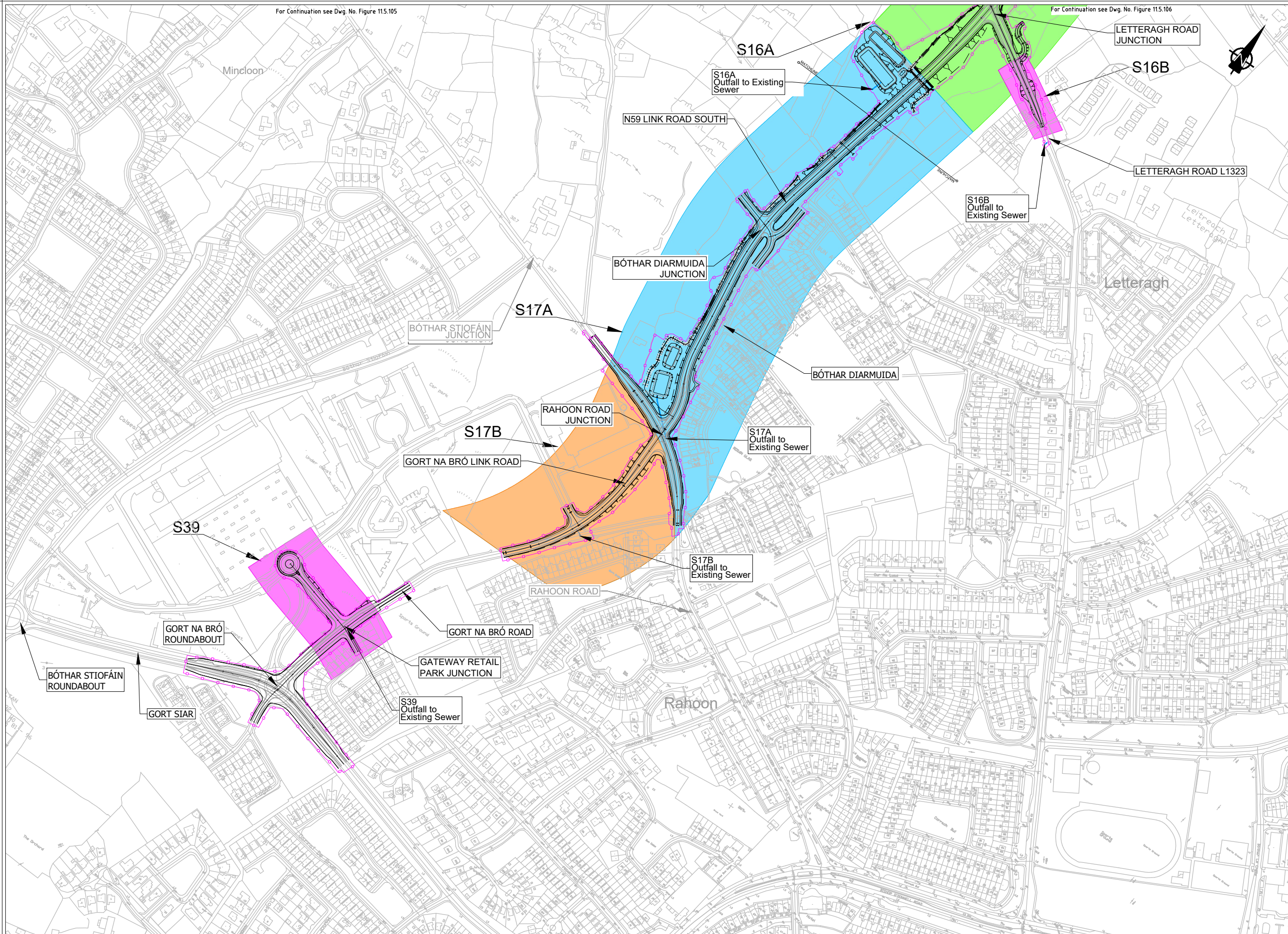
Do not scale  
\\global\europa\dublin\jobs\233000\233985-004, Internal\4-02 Drawings\4-02-19 Environmental\Update2024\EIA N6GCRR\6.3-2024 Hydrology\EIS Figure 11.5.101 to 11.5.115\_2024.dwg

© Arup



For Continuation see Dwg. No. Figure 11.5.105

For Continuation see Dwg. No. Figure 11.5.106



**EIA REPORT**

Legend:

- City Boundary
- Assessment Boundary
- Proposed N6 GCRR
- Proposed Culvert (C)
- Proposed Attenuation Pond / Infiltration Basin
- Proposed Stream Diversion
- Drainage Network Sections
- S00 Catchment Reference Section
- Drainage Outfall

© National Mapping Division of Taithe Éireann. All rights reserved. Licence number CYAL50333446

Clients

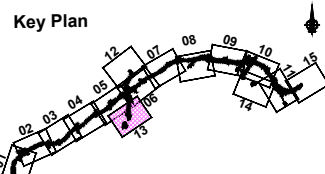
An Roinn Iompair  
Department of Transport

Tionscadal Éireann  
Project Ireland  
2040

Galway City  
Transport Project

Comhairle Chontae na Gaillimhe  
Galway County Council

TII



Consultant

Corporate House  
City East Business Park  
Ballybrit, Galway, Ireland.

Tel +353 (0)91 460675  
www.N6GalwayCity.ie  
www.arup.ie

Job Title

N6 Galway City Ring Road

Scale

1:5000 @ A3

Date:

February 2025

I1	28/02/2025	SK	EC	MH
Issue	Date	By	Chkd	Appd

Drawing Title

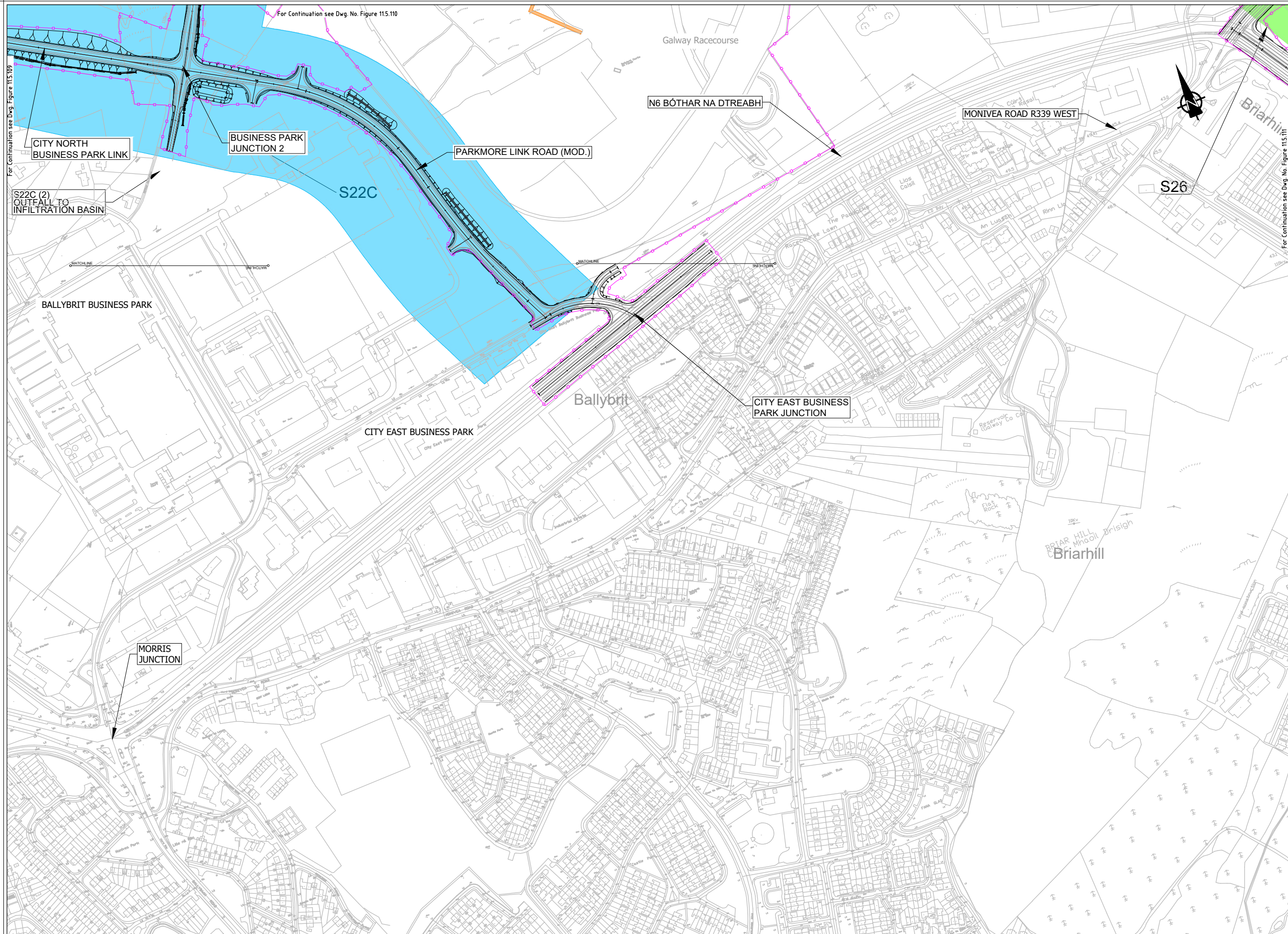
Project Plan Layout  
and Drainage Network  
Sheet 13 of 15

Drawing Status

**For Information**

Job No	Drawing No	Issue
233985	Figure 11.5.113	11



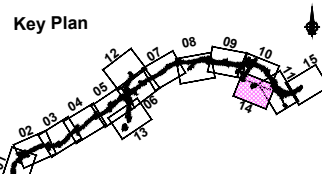


## EIA REPORT

## Legend:

- City Boundary
- Assessment Boundary
- Proposed N6 GCRR
- Proposed Culvert (C)
- Proposed Attenuation Pond / Infiltration Basin
- Proposed Stream Diversion
- Drainage Network Sections
- S00 Catchment Reference Section
- Drainage Outfall

© National Mapping Division of Taithe Éireann. All rights reserved. Licence number CYAL50333446



Job Title  
N6 Galway City Ring Road

Scale  
1:5000 @ A3  
Date:  
February 2025

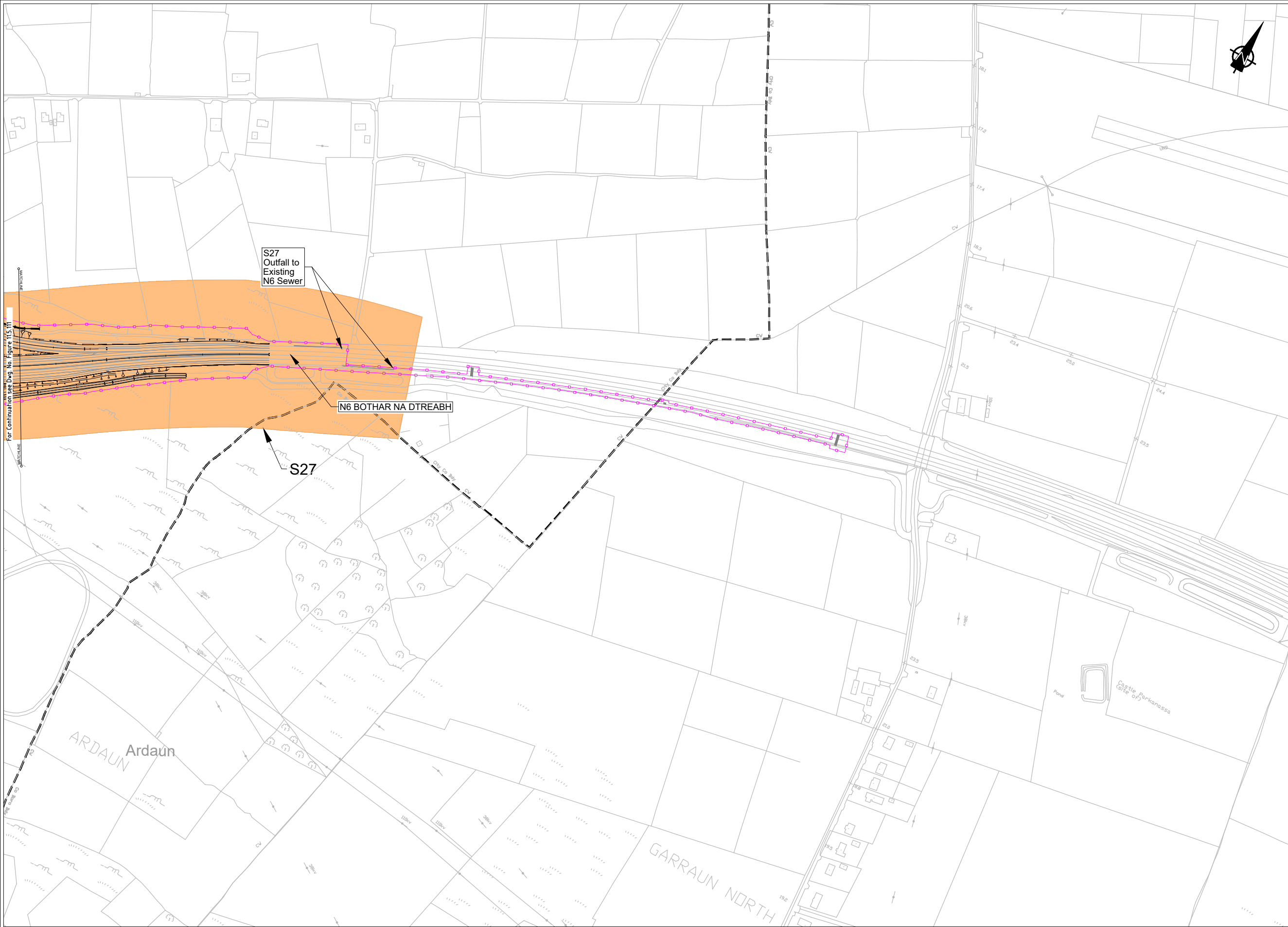
Issue	Date	By	Chkd	Appd
I1	28/02/2025	SK	EC	MH

Drawing Title  
Project Plan Layout  
and Drainage Network  
Sheet 14 of 15

Drawing Status  
For Information

Job No	Drawing No	Issue
233985	Figure 11.5.114	11





EIA REPORT

- Legend:
- City Boundary
  - Assessment Boundary
  - Proposed N6 GCRR
  - Proposed Culvert (C)
  - Proposed Attenuation Pond / Infiltration Basin
  - Proposed Stream Diversion
  - Drainage Network Sections
  - S00 Catchment Reference Section
  - Drainage Outfall

© National Mapping Division of Taithe Éireann. All rights reserved. Licence number CYAL50333446

Clients

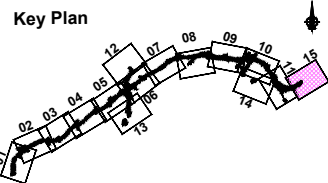
An Roinn Iompair  
Department of Transport

Tionscadal Éireann  
Project Ireland  
2040

Comhairle Chontae na Gaillimhe  
Galway County Council

N6  
Galway City  
Transport Project

TII  
Borradhais le hEireann  
Transport Infrastructure Ireland



Consultant

Corporate House  
City East Business Park  
Ballybrit, Galway, Ireland.

Tel +353 (0)91 460675  
www.N6GalwayCity.ie  
www.arup.ie

Job Title  
N6 Galway City Ring Road

Scale  
1:5000 @ A3

Date:  
February 2025

Issue	Date	By	Chkd	Appd
11	28/02/2025	SK	EC	MH

Drawing Title  
Project Plan Layout  
and Drainage Network References  
Sheet 15 of 15

Drawing Status  
For Information

Job No 233985	Drawing No Figure 11.5.115	Issue 11
------------------	-------------------------------	-------------